


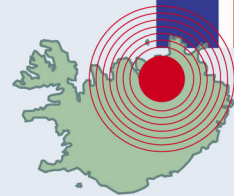
# Welcome to Northeast of Iceland

## Mývatn – Húsavík – Dettifoss





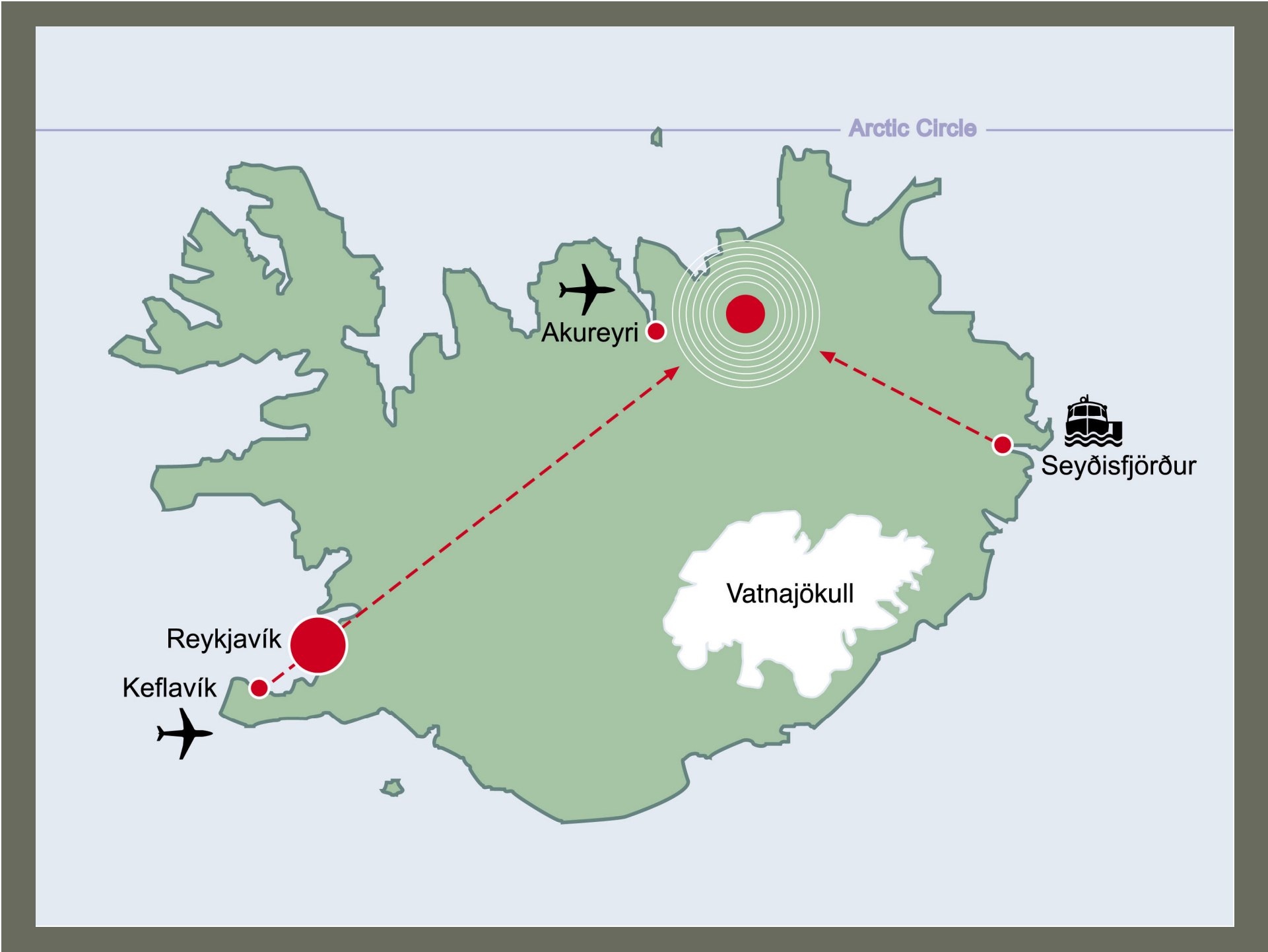
ICELAND



N-AMERICA

EUROPE






Arctic Circle



Grímsey



Húsavík



Akureyri



*Myvatn*

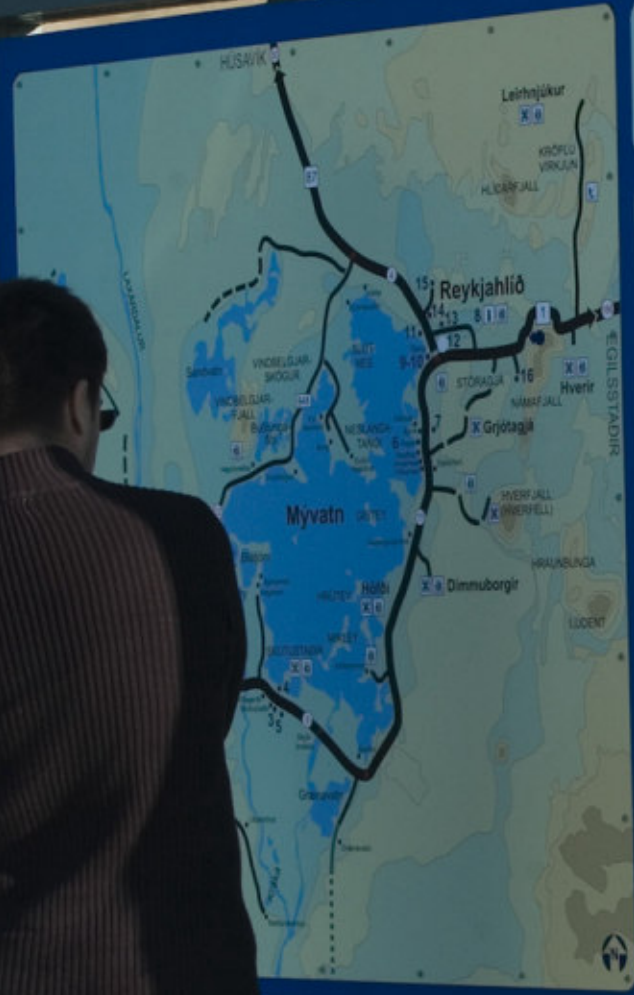


Seyðisfjörður





# MÝVATN



## UPPLÝSINGAR

## Information

- |                       |                                |
|-----------------------|--------------------------------|
| 1 Stöng               | 9 Eldá                         |
| 2 Veiðiheimihió Hof   | 10 Bjarg                       |
| 3 Skútustaðir II      | 11 Helliurau 13                |
| 4 Hótel Gigur         | 12 Hótel Reykjaheiði           |
| 5 Hótel Mývatn        | 13 Hótel Reynihlió Gamlibærinn |
| 6 Vogar I             | 14 Hlió ferðaþjónusta          |
| 7 Vogar ferðaþjónusta | 15 Mýflug                      |
| 8 Reykjaheiði         | 16 Jarðböðin við Mývatn        |

Upplýsingar um ferð & vegur  
Information on Road Condition

Símavart um ferð og veður  
Automated Information on Road Condition

Símaskrá  
Telephone Directory

☎ 1777

☎ 1779

☎ 118

## SKÝRINGAR

## Reference

- |  |  |  |   |
|--|--|--|---|
|  | ADALVEGR<br>Principal roads  |  | SENFARINN VEGUR<br>For public transportation or other well-kept roads. Use with caution.  |
|  | ADRIR VEGUR<br>Secondary roads   |  | ELFÆR VEGUR<br>Always for public. Never well-kept or broken. Steeply up. Use with caution. Tracks with no vehicles. Road is closed. |
|  | VEGALINGO KM<br>Distance km  |  | TORLEIÐI<br>Well-kept mountain tracks. Better tracks with the help of a mountain track.   |
|  | OPINBER VEGUR<br>High standard of preparation<br>Official road / track |  | VÖÐ<br>Small, low water crossings only.   |
|  | VEGSLÓÐI<br>High standard of preparation<br>Unofficial track           |  | REYKJAHLEIÐI<br>Service official  |
|  | SUMARÁKUNUSTA<br>Summer only   |  | ÞÚ EFTIR HÉR<br>Bus stop  |

VEHICLES AND CAMPS ARE NOT ALLOWED AT THESE SPECIAL CAMPING SITES

VEHÍKLA OG TÆTTUR ER ÆTILGÆTNAÐ Á ÞESSUM SÉLSTÖRUM CAMPINGPLÁSSUM

VEHÍKLA OG TÆTTUR ER ÆTILGÆTNAÐ Á ÞESSUM SÉLSTÖRUM CAMPINGPLÁSSUM

VEHÍKLA OG TÆTTUR ER ÆTILGÆTNAÐ Á ÞESSUM SÉLSTÖRUM CAMPINGPLÁSSUM

UNIVERSITÉSSTOFN  
Environment and Food Agency

















































































































































































































# Highlands - Glacier





























































# Mývatn Nature Bath























**MAGMA ESSENTIALS**  
Ásta Price  
Birkihrauni 11  
660 Myvatn

Rope Yoga  
Hatha jóga  
Ílmóliumedferð  
Raynor nuddm

Netfang: magma@magmaessentials.com  
Vefur: www.magmaessentials.com

Sími: 464 3740  
Fax: 898 9964

MYVATN NATURAL  
Body Pure  
enjoy experience







# The birdlife





























# The food

















































# Mývatn Marathon













Magic Mývatn all year round


























































































































































































































# The Icelandic Yule Lads









































# National Park



**JÖKULSÁRGLJÚFUR**  
Hjálagarður National Park

**UPPLÝSINGAR** Information

1. Landur	594 km <sup>2</sup>	6. Mýrar	10 km <sup>2</sup>
2. Ástungar Vatn	21 km <sup>3</sup>	7. Sandur	10 km <sup>2</sup>
3. Ástungar Hljógar	1,2 km	8. Öskubakki	10 km <sup>2</sup>
4. Hnílfell	1,2 km	9. Öskubakki	10 km <sup>2</sup>
5. Hnílfell	1,2 km	10. Öskubakki	10 km <sup>2</sup>















































# Húsavík Coastal Experience



















RESTAURANT

SÖLUDEILDIN

SALKA Restaurant

SALKA Restaurant





Hvalamiðstöðin á Húsavík  
The Húsavík Whale Centre

























































# The North East





















































































































# Photographs/Maps

- Ásta Price
- Birkir Fanndal Haraldsson
- Elías B. Gíslason
- Frank Bradford
- Gunnar Jóhannesson
- Hróbjartur Sigurðsson
- Imago/Margrét Kröyer
- Landgræðslan
- Margrét Sverrisdóttir
- Þórarinn Pálmi Jónsson

